



China Course Library

<https://www.dropbox.com/sh/ur1xtb70hyy45f6/AABxz751QJ0UEbYInAprbRA-a?dl=0>



Books and Reports

Thirteenth Session



1. WORLD REGIONAL GEOGRAPHY

[Saylor.org](https://www.saylor.org)

World Regional Geography takes a regional approach to globalization and world geography. The textbook was designed to provide accurate and current information regarding world regional geography in an easy-to-read format.

Fundamental geographic concepts and regions are presented in concise chapters that provide a foundational framework for understanding development patterns around the world.



2. A HISTORY OF CHINA

Wolfram Eberhard

TABLE OF CONTENTS

Chapter 1: PREHISTORY

Chapter 2: THE SHANG DYNASTY (c. 1600-1028 B.C.)

Chapter 3: THE CHOU DYNASTY (c. 1028-257 B.C.)

Chapter 4: THE CONTENDING STATES (481-256 B.C.): DISSOLUTION OF THE
FEUDAL
SYSTEM

Chapter 5: THE CH'IN DYNASTY (256-207 B.C.)

Chapter 6: THE HAN DYNASTY (206 B.C.- A.D.220)

Chapter 7: THE EPOCH OF THE FIRST DIVISION OF CHINA (A.D. 220-580)

Chapter 8: THE EMPIRES OF THE SUI AND THE T'ANG

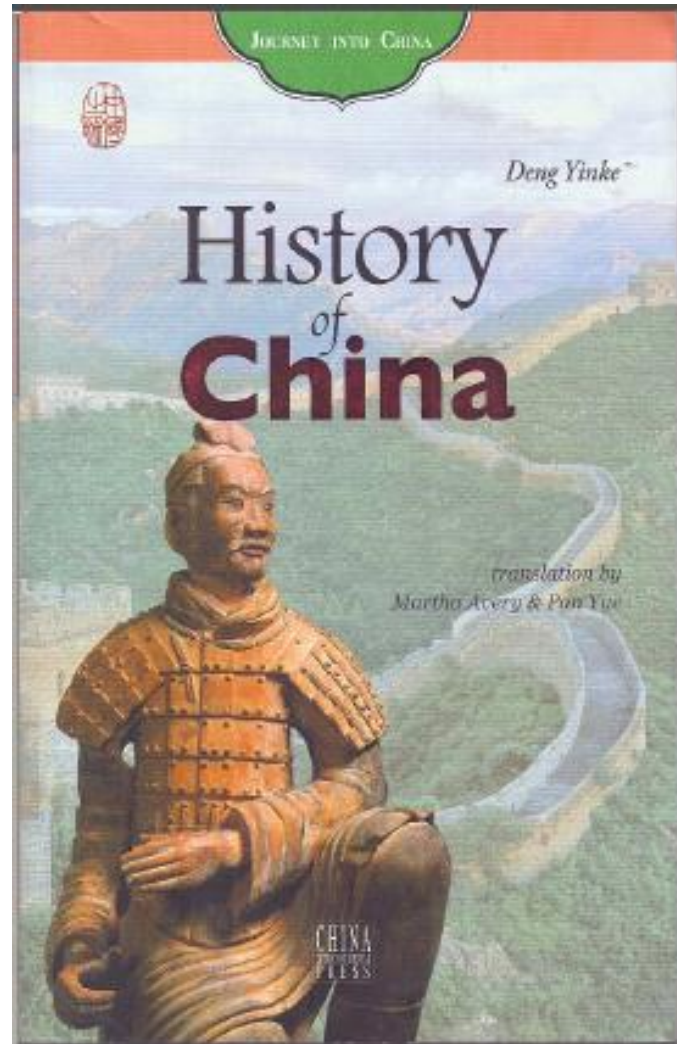
Chapter 9: THE EPOCH OF THE SECOND DIVISION OF CHINA

Chapter 10: THE PERIOD OF ABSOLUTISM

Chapter 11: THE REPUBLIC

Chapter 12: PRESENT-DAY CHINA

3.



CONTENTS

Prologue	5
Zhoukoudian: the Dawn of Early Man	7
The Mausoleum of the Yellow Emperor	12
The Yin Ruins and the Origin of Chinese Characters	19
Confucius and his Homeland	26
The Art of War by Sunzi: a Classic on Military Theory	33
Saxingdui, a Civilization Independent from the Central Plains	38
The Qin Mausoleum and the Terracotta Warriors: the Rise and Fall of the Qin Empire	45
The Graves of Huo Qubing and Wang Zhaojun	52
<i>Romance of the Three Kingdoms: In Search of the Traces of the Heroes of the Three Kingdoms</i>	59
<i>Preface for the Orchid Pavilion Poems: Social, Economic, and Cultural Lives of Wei, Jin, and the Northern and Southern Dynasties</i>	67



The Yungang Grottoes and the Spread of Buddhism in China	75
The Grand Canal and the End of the Sui Dynasty	84
Chang'an and Tri-colored Glazed Pottery: the Flourishing Tang	92
<i>Along the River during Pure Brightness Day: Kaifeng, a Flourishing Northern Song City</i>	99
The Grave of Yue Fei and the War against Jin	110
The <i>Travels of Marco Polo</i> and the Prosperity of the Yuan Dynasty	117
The Thirteen Ming Tombs and the Governance during the Ming Dynasty	124
Zheng He's Voyages on the Western Seas: the Glory of a Great Sea Empire	143
The Shenyang Palace Museum, Witnessing the Transition from Ming to Qing	140
The Forbidden City: Symbol of Ancient Chinese Civilization	147
The Cession and Return of Hong Kong	154
Epilogue: The Great Wall, a Symbol of China	161
Chronology of Chinese History	168



4.

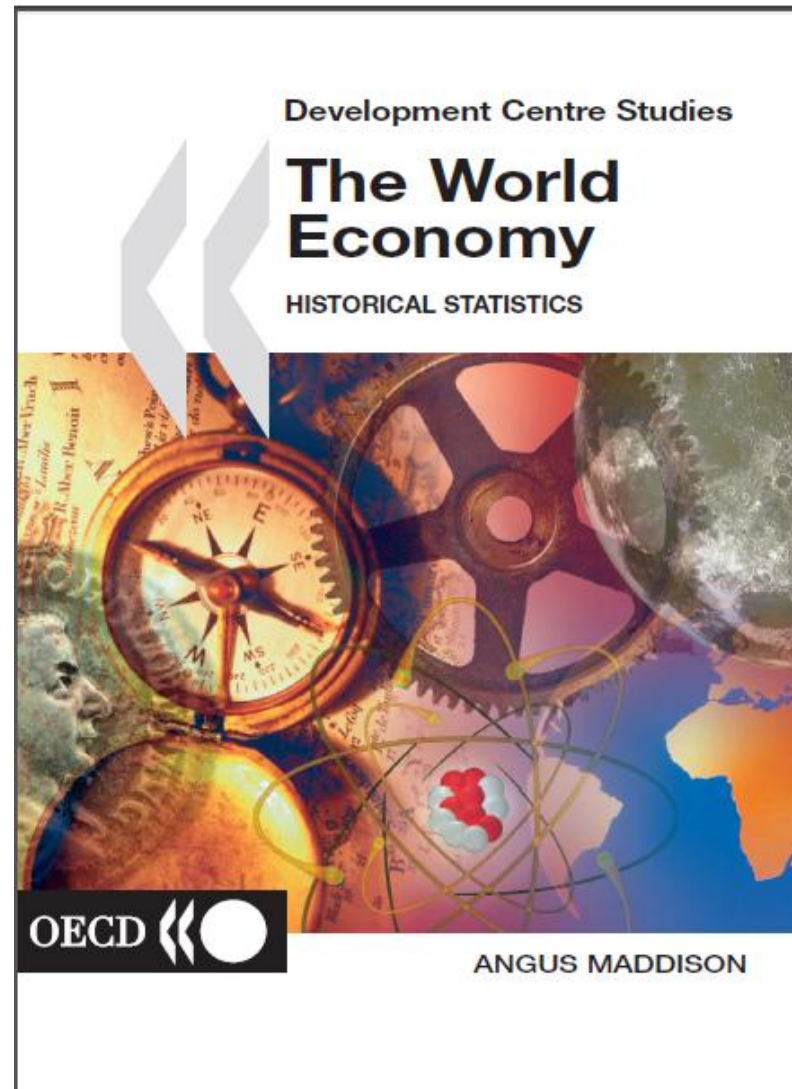


Table of Contents

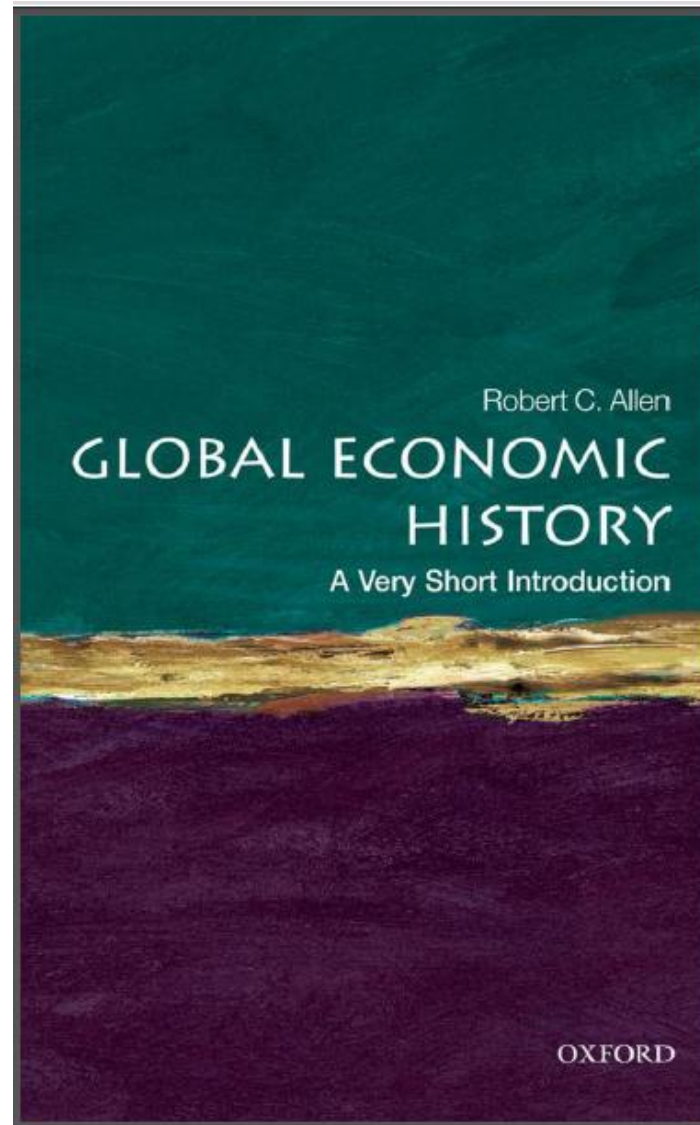
Foreword	3
List of Tables in Prologue and Source Notes	6
List of Basic Tables	7
Acknowledgements	10
Preface.....	11
Introduction.....	13
Prologue: The Pioneers of Macromasurement	15
HS-1: 29 West European Countries	25
<i>Source notes and estimates 1500, 1600, 1700, 1820-2001 annually</i>	
HS-2: Western Offshoots (Australia, New Zealand, Canada and the United States)	71
<i>Source notes and estimates, 1500, 1600, 1700, 1820-70 at decade intervals, 1870-2001 annually</i>	
<i>Estimates for 1500-1870 show indigenous and white settler economies separately</i>	
HS-3: A. East Europe and the Former USSR	91
<i>Source notes and estimates for 8 countries (within 1989 frontiers)</i>	
<i>1820, 1850, 1870, 1890, 1900, 1913 and annually wherever possible since 1920</i>	
B. 7 Successor States of Former Czechoslovakia and Yugoslavia	103
C. 15 Successor States of Former USSR	107
HS-4: Latin America	113
<i>Source notes and estimates for 47 countries for 1820, 1850, 1870 and annually since 1900</i>	
<i>wherever possible</i>	



HS-5: Asia	151
<i>Source notes and estimates for 16 East Asian countries for 1820, 1850 and annually since 1870 wherever possible</i>	
<i>Estimates for 26 East Asian and 15 West Asian countries annually 1950-2001</i>	
HS-6: Africa	189
<i>Source notes and annual estimates 1950–2001 for 57 countries,</i>	
<i>estimates for sample countries and Africa as a whole, 1, 1000, 1500, 1600, 1700, 1820, 1870, 1913</i>	
HS-7: The World Economy, 1950–2001	225
<i>Source notes and estimates for world and major regions 1950–2001 annually</i>	
HS-8: The World Economy, 1–2001 AD	241
<i>Source notes and estimates for world and major regions, 11 benchmark years, 1–2001 AD</i>	
Select Bibliography	265



5.

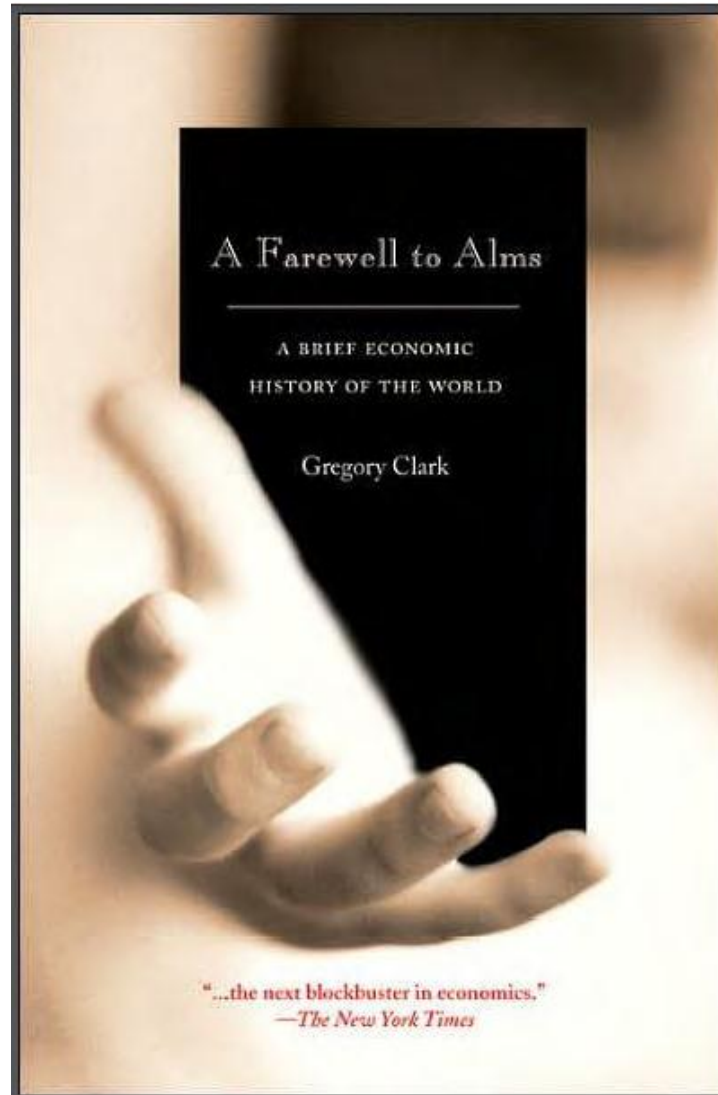


Contents

	Acknowledgements	xi
	List of illustrations	xiii
	List of tables	xv
1	The great divergence	1
2	The rise of the West	14
3	The Industrial Revolution	27
4	The ascent of the rich	40
5	The great empires	53
6	The Americas	64
7	Africa	91
8	The standard model and late industrialization	114
9	Big Push industrialization	131
	Epilogue	146
	References	148
	Further reading	154
	Index	163



6.



Preface ix
Acknowledgments xi

1 Introduction: The Sixteen-Page Economic History of the World 1

PART I The Malthusian Trap: Economic Life to 1800

2 The Logic of the Malthusian Economy 19
3 Living Standards 40
4 Fertility 71
5 Life Expectancy 91
6 Malthus and Darwin: Survival of the Richest 112
7 Technological Advance 133
8 Institutions and Growth 145
9 The Emergence of Modern Man 166

PART II The Industrial Revolution

10 Modern Growth: The Wealth of Nations 193
11 The Puzzle of the Industrial Revolution 208
12 The Industrial Revolution in England 230
13 Why England? Why Not China, India, or Japan? 259
14 Social Consequences 272



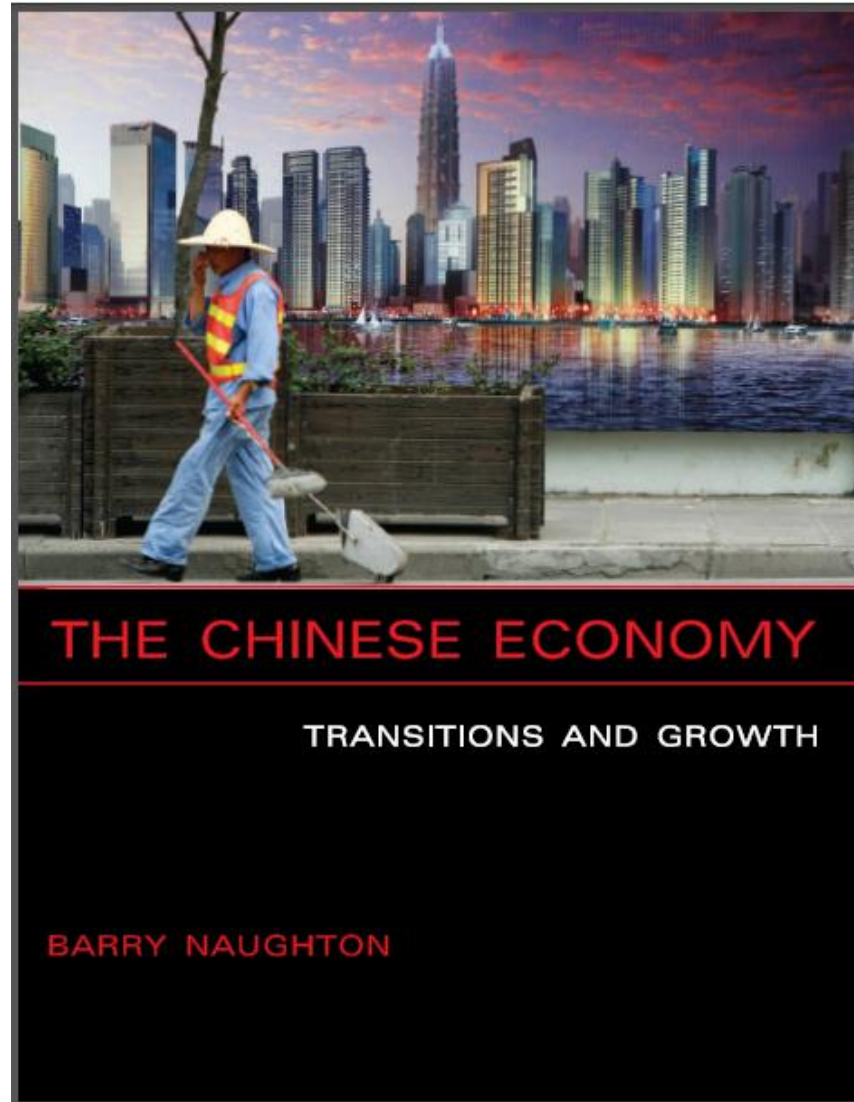
PART III The Great Divergence

- 15 World Growth since 1800 303
- 16 The Proximate Sources of Divergence 328
- 17 Why Isn't the Whole World Developed? 352

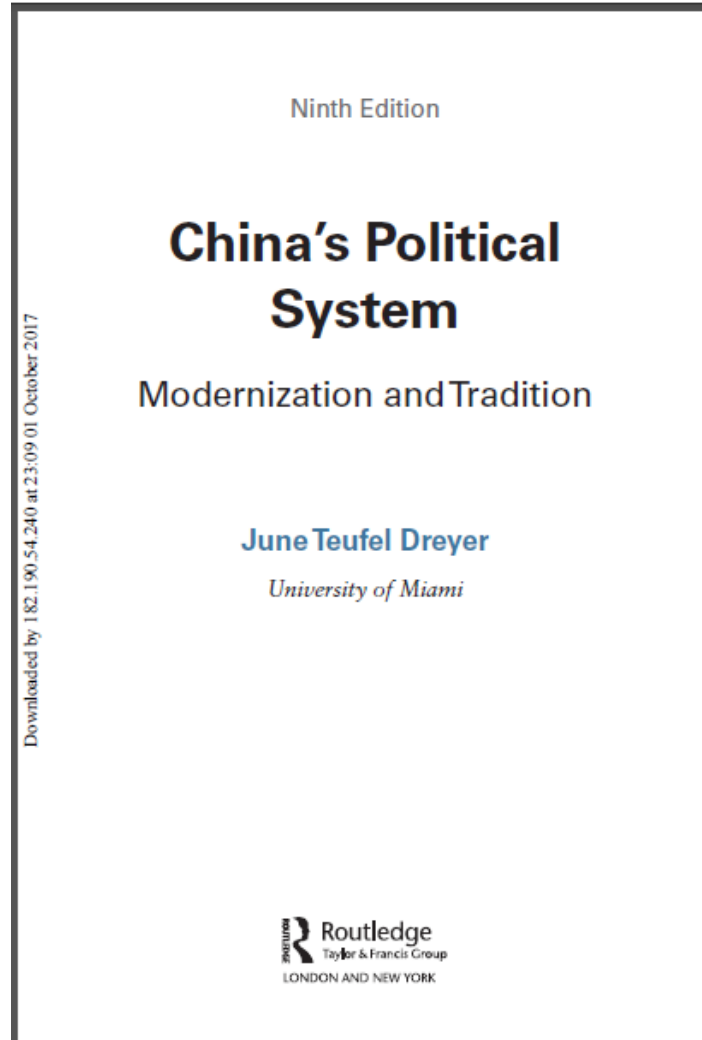
- 18 Conclusion: Strange New World 371
 - Technical Appendix* 379
 - References* 383
 - Index* 409
 - Figure Credits* 419



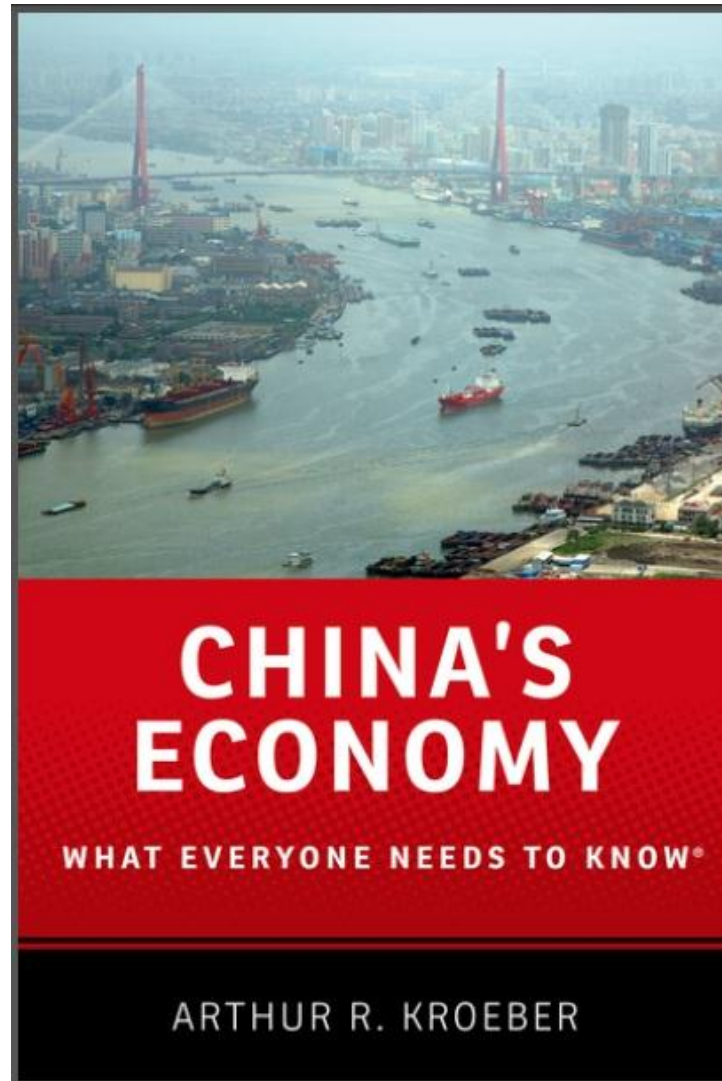
7.



8.



9.



THANK YOU

